## STREET SCENE

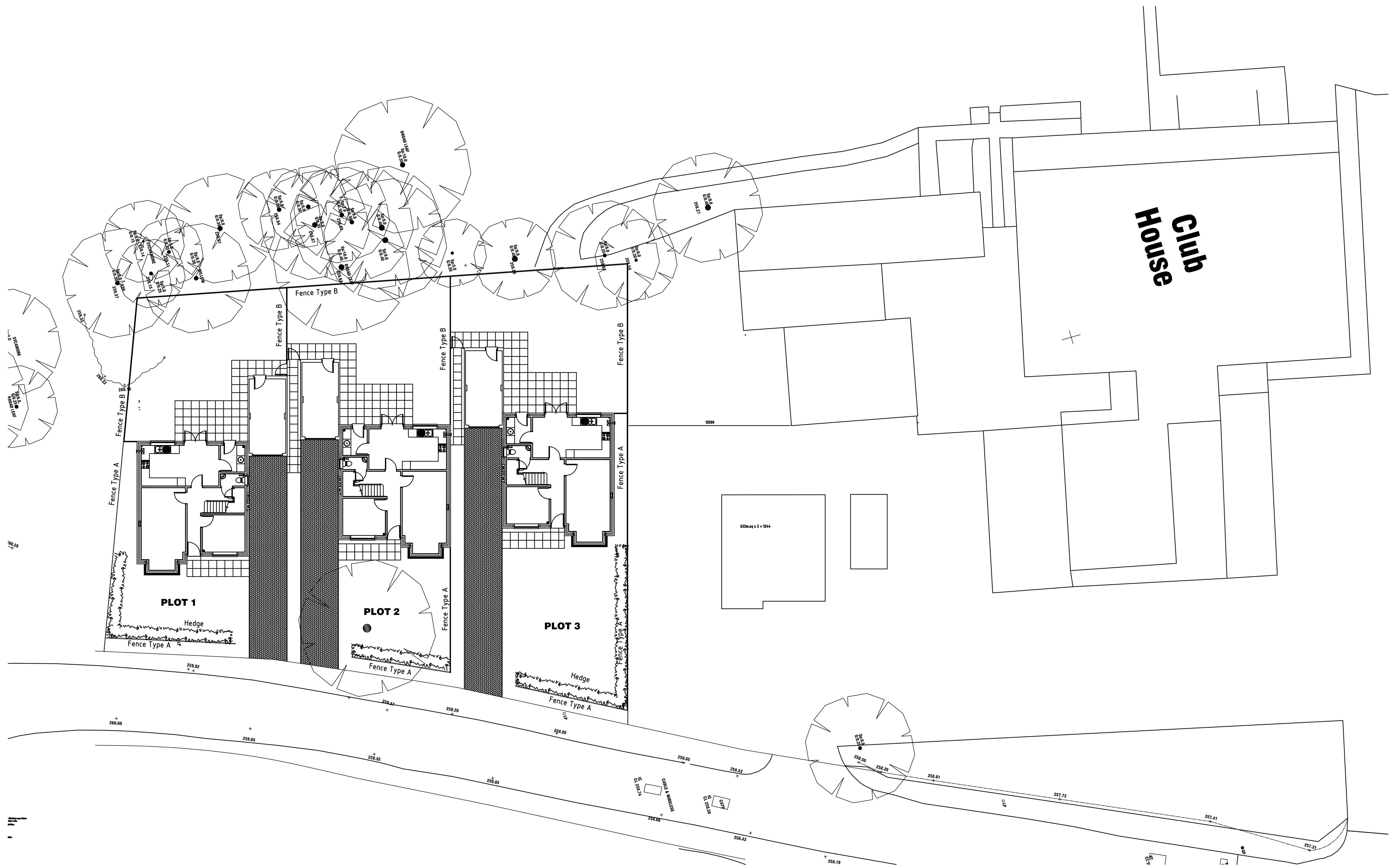


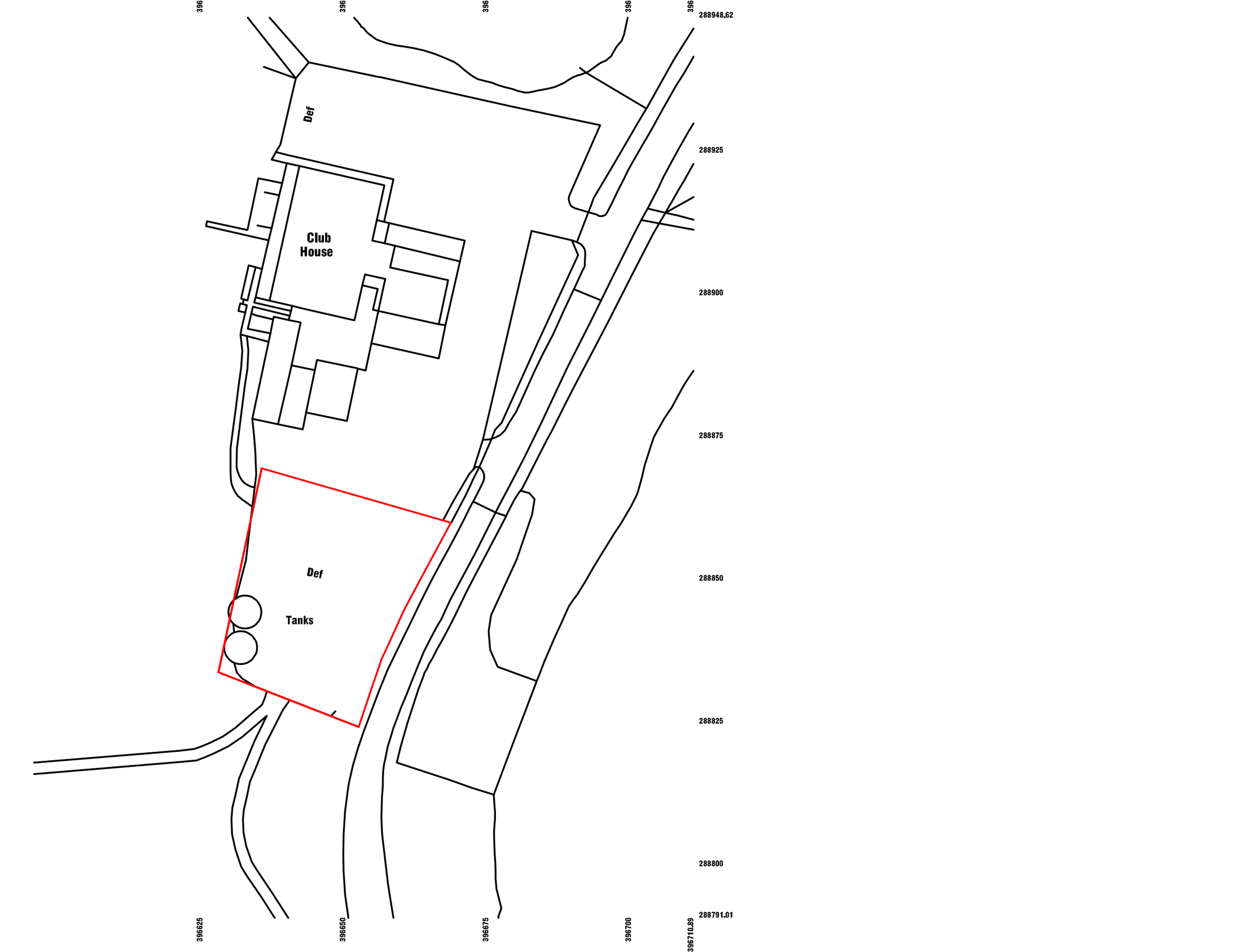

1:1250

25m 0 25m 50m 75m 100m 125m

## LOCATION PLAN 1-1250

NORTH

Crown Copyright & Database Rights 2018.
Ordnance Survey License No 100053143

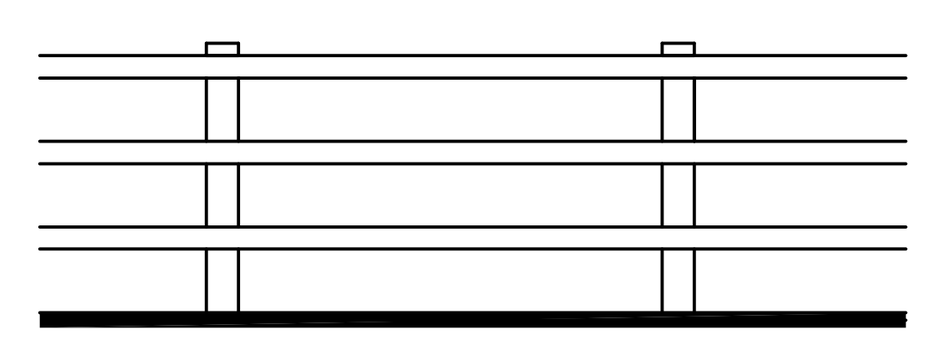

## FENCE TYPE A

1.2m high post and rail fence comprising 127x64mm sawn timber posts at 1.8m ctrs with 88x38mm sawn timber rails.

Provide new hedge where indicated comprising ;
Hawthorn 60%
Blackthorn 20%
Field Maple 10%
Hazel 10%
Planted in accordance with the specification of the Woodland Trust.

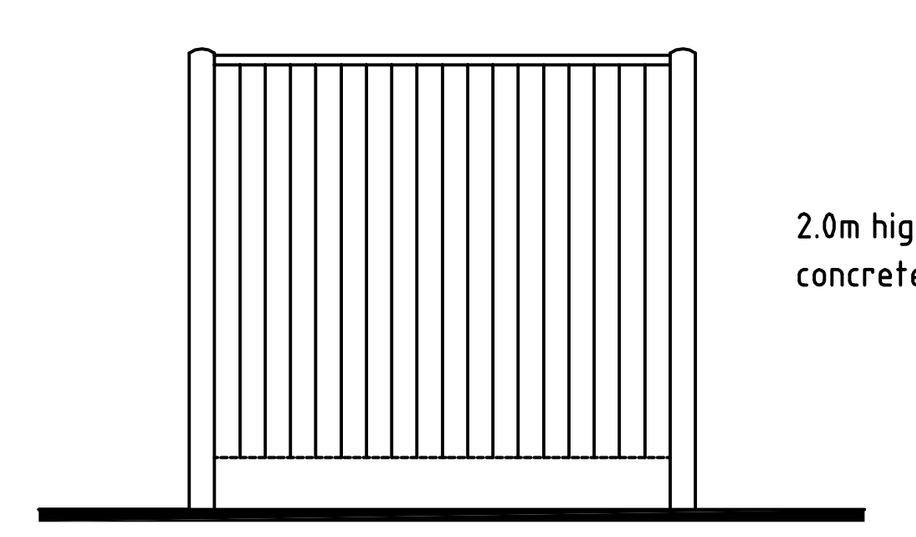

2.0m high close boarded timber fence with concrete posts and gravel boards.

## FENCE TYPE B

| Rev | Amendment | Date | Drn | Chk |
|---|---|---|---|---|

ECLIPSE
ARCHITECTURE
1991 - 2016 CELEBRATING 25 YEARS

14 High Street, Pensnett
Kingswinford West Midlands DY6 8XD
TEL/FAX +(44) 01384 357740
design@eclipsearchitecture.co.uk

Site:
**Dudley Golf Club, Turners Hill Rowley RegisB65 9DP**

Title:
**Site Plan & Street Scene**

Scale: **1/200, 1/1250**

Date: **July 2018**

Drg No.: **1765/PL003**

Rev:

Written dimensions to be taken only. Do not scale from drawing.
Minor inaccuracies may occur due to printing processes.

© Eclipse Architecture (UK) 2018